

APPENDIX 1

PRELIMINARY CONSULTATIONS

<u>CONSULTEE</u>	<u>RESPONSE</u>	<u>OBJECTION</u>
Ramblers Association	Yes	No
Open Spaces Society	Yes (verbal)	Yes
Peak and Northern Footpaths Society	No	-
Long Distance Walkers Association	No	-
United Utilities	Yes	No
Cable and Wireless	Yes	No
National Grid Company	Yes	No
IPN	No	-
British Telecom	No	-
Transco	Yes	No
NTL	Yes	No
Energis	Yes	No
Norweb	No	-

PROPOSED CLOSURE OF PART OF FOOTPATH No. 65, BURY AND
 CREATION OF NEW RIGHT OF WAY TO ALFRED STREET AND SCHOOL STREET.

PLAN 1



----- Borough Boundary - - - - - Creation
 - - - - - Existing footpath




This plan is for guidance purposes only and the Council do not accept any liability whatsoever as to the accuracy of the information contained within it, or from any loss or damage resulting from reliance upon it.

PHOTOGRAPHIC COPY LIABLE TO DISTORTION IN SCALE

Reproduced from the Ordnance Survey mapping with the permission of the Controller of Her Majesty's Stationery Office. (C) Crown Copyright. Unauthorised reproduction infringes Crown Copyright and may lead to civil proceedings. Bury M.B.C. LA076139.

PLAN _____ PRW/65/BURY/DC/
 SCALE _____ 1:2500
 DRAWN BY _____ DC
 OS No. _____ SD8110SW/SE
 DATE _____ June 2004

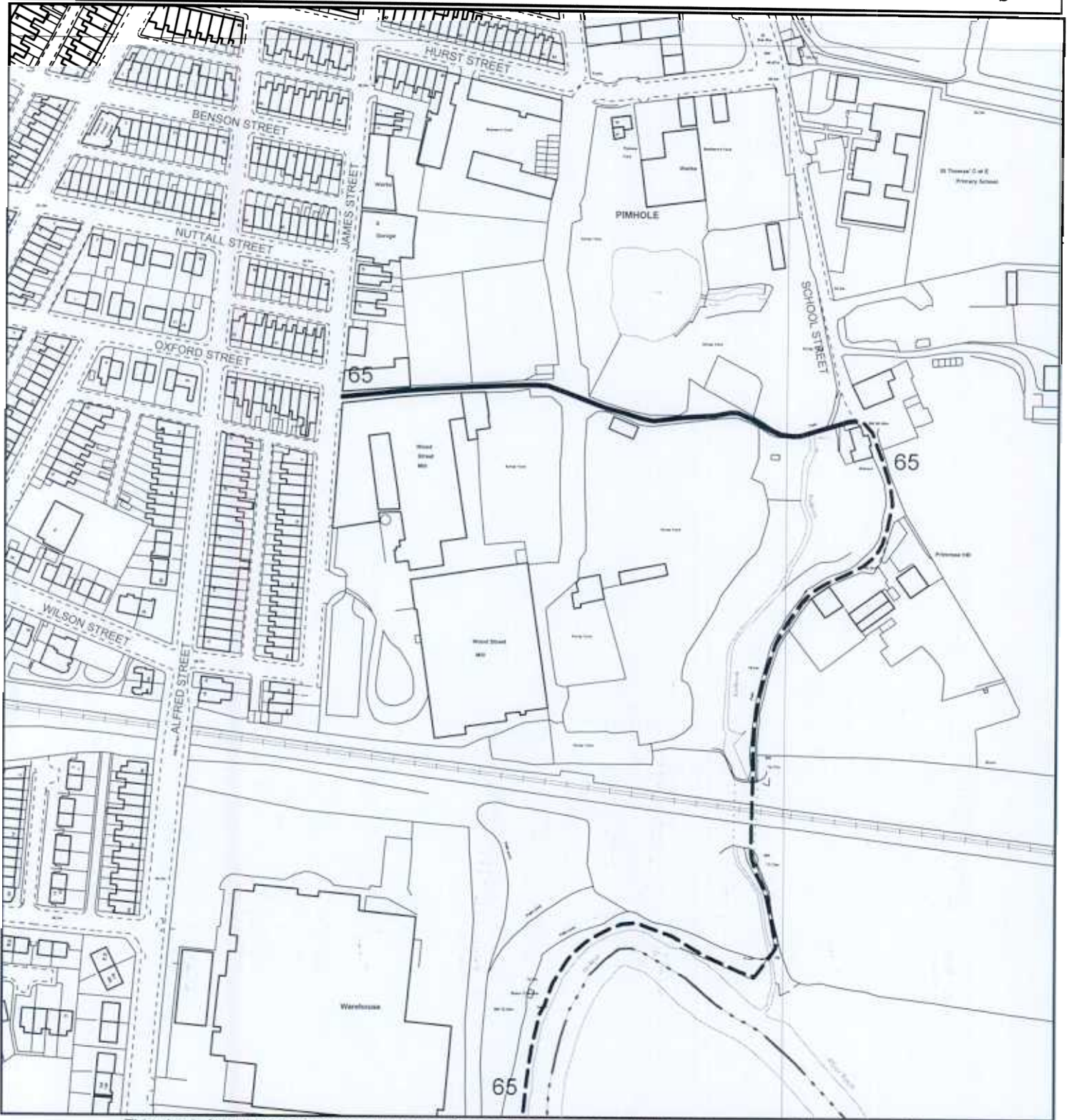
Environment & Development Services
 Engineering Division
 Lester House
 21 Broad Street, Bury, BL9 OAW
 Telephone 0161 253 5828
 Fax 0161 253 5310



**PROPOSED CLOSURE OF PART OF FOOTPATH No. 65, BURY AND
CREATION OF NEW RIGHT OF WAY TO ALFRED STREET AND SCHOOL STREET. PLAN 2**



Path to be closed
 Existing footpath



This plan is for guidance purposes only and the Council do not accept any liability whatsoever as to the accuracy of the information contained within it, or from any loss or damage resulting from reliance upon it.

PHOTOGRAPHIC COPY LIABLE TO DISTORTION IN SCALE

Reproduced from the Ordnance Survey mapping with the permission of the Controller of Her Majesty's Stationery Office. (C) Crown Copyright. Unauthorised reproduction infringes Crown Copyright and may lead to civil proceedings. Bury M.B.C. LA076139.

PLAN _____ PRW/65/BURY/DC/
 SCALE _____ 1:2500
 DRAWN BY _____ DC
 OS No. _____ SD8110SW/SE
 DATE _____ June 2004

**Environment & Development
Services**
 Engineering Division
 Lester House
 21 Broad Street, Bury, BL9 OAW
 Telephone 0161 253 5828
 Fax 0161 253 5310

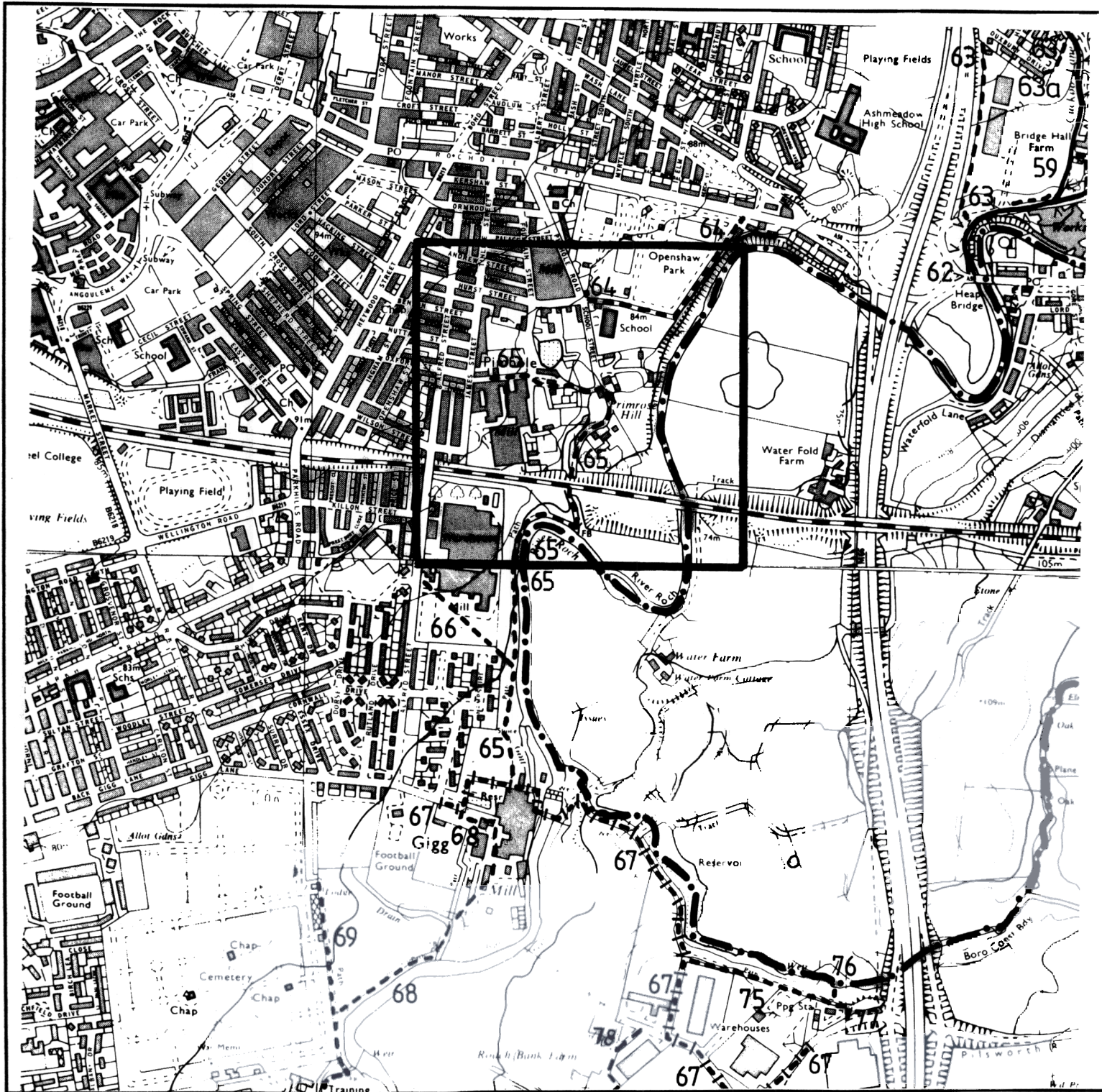


PUBLIC FOOTPATH CLOSURE AND CREATIONS, PIMHOLE, BURY.

Public Footpath
 Borough Boundary
 Bridleway



PLAN 3



PHOTOGRAPHIC COPY LIABLE TO DISTORTION IN SCALE

Reproduced from the Ordnance Survey mapping with the permission of the Controller of Her Majesty's Stationery Office. (C) Crown Copyright.
 Unauthorised reproduction infringes Crown Copyright and may lead to civil proceedings. Bury M.B.C. LA076139.

PLAN PRW/65/BURY/DC/3
SCALE 1:10000
DRAWN BY DC
OS No. _____
DATE _____

**Environment & Development
 Services**
 Engineering Division
 Lester House
 21 Broad Street, Bury, BL9 OAW
 Telephone 0161 253 5828
 Fax 0161 253 5310

